



# GSAA Information Management System

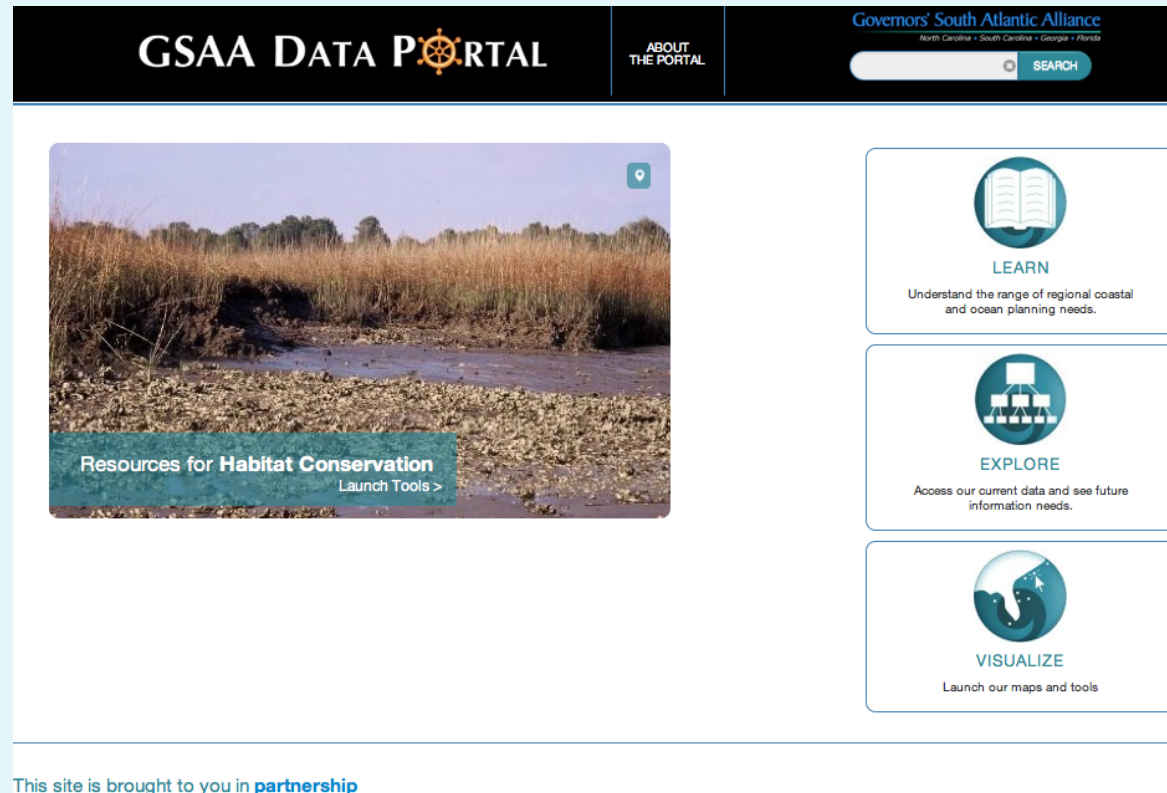
Debra Hernandez  
Executive Director

Southeast Coastal Ocean Observing Regional Association

Funded by the GSAA through SCSGC from NOAA Award NA12NOS4730007


# GSAA RIMS Project

- ▶ **Purpose:**
  - Enable regional collaboration
  - Support regional & state level decision making
  - Initial themes:
    - Sediment management and Ports
    - Habitat conservation
- ▶ **Develop RIMS:**
  - Framework to access data and information
  - Data discovery
  - Data visualization
  - Limited decision support tools (DSTs)

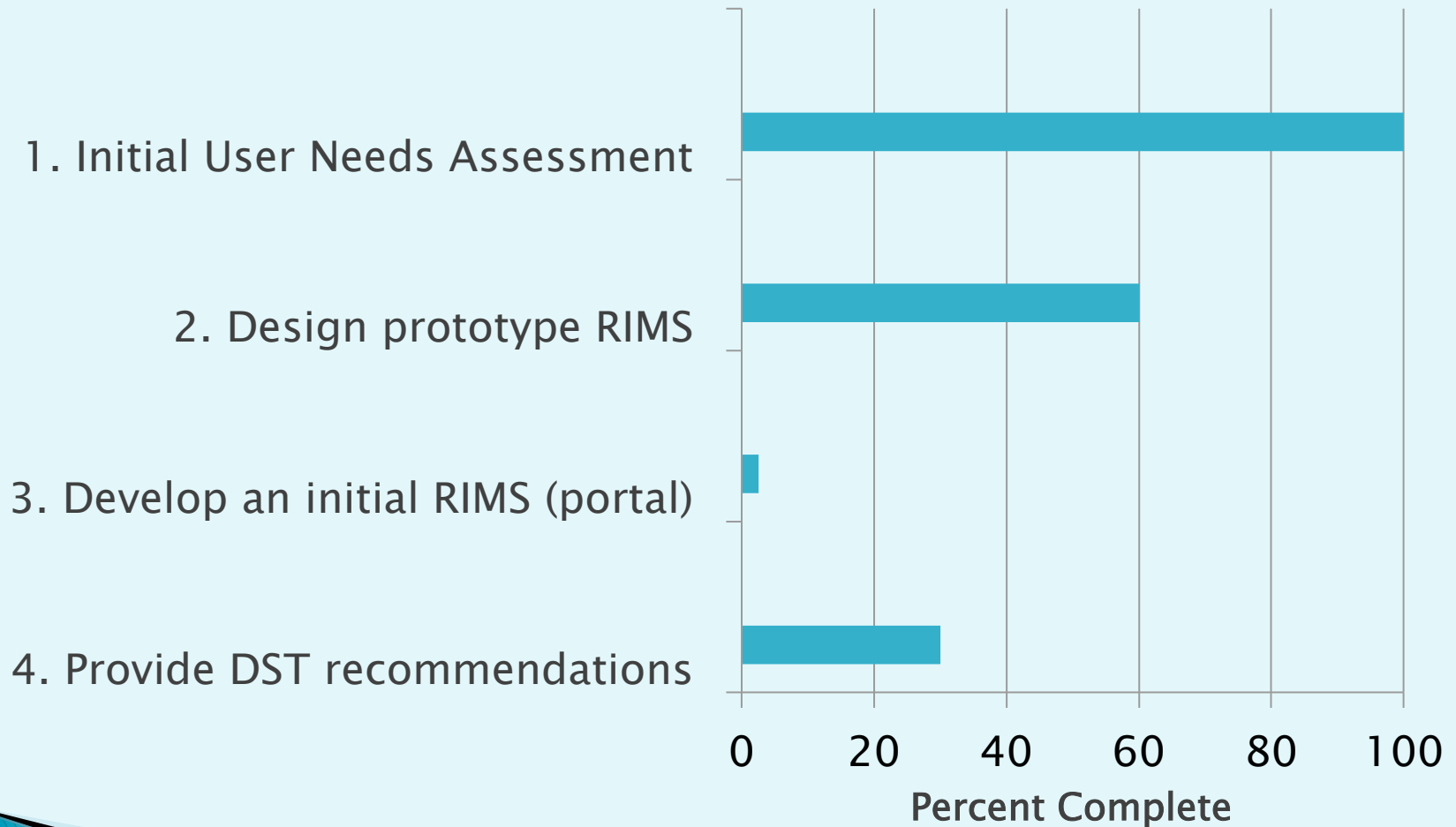


## GSAA RIMS Team

### ► Funded Partners & Collaborators

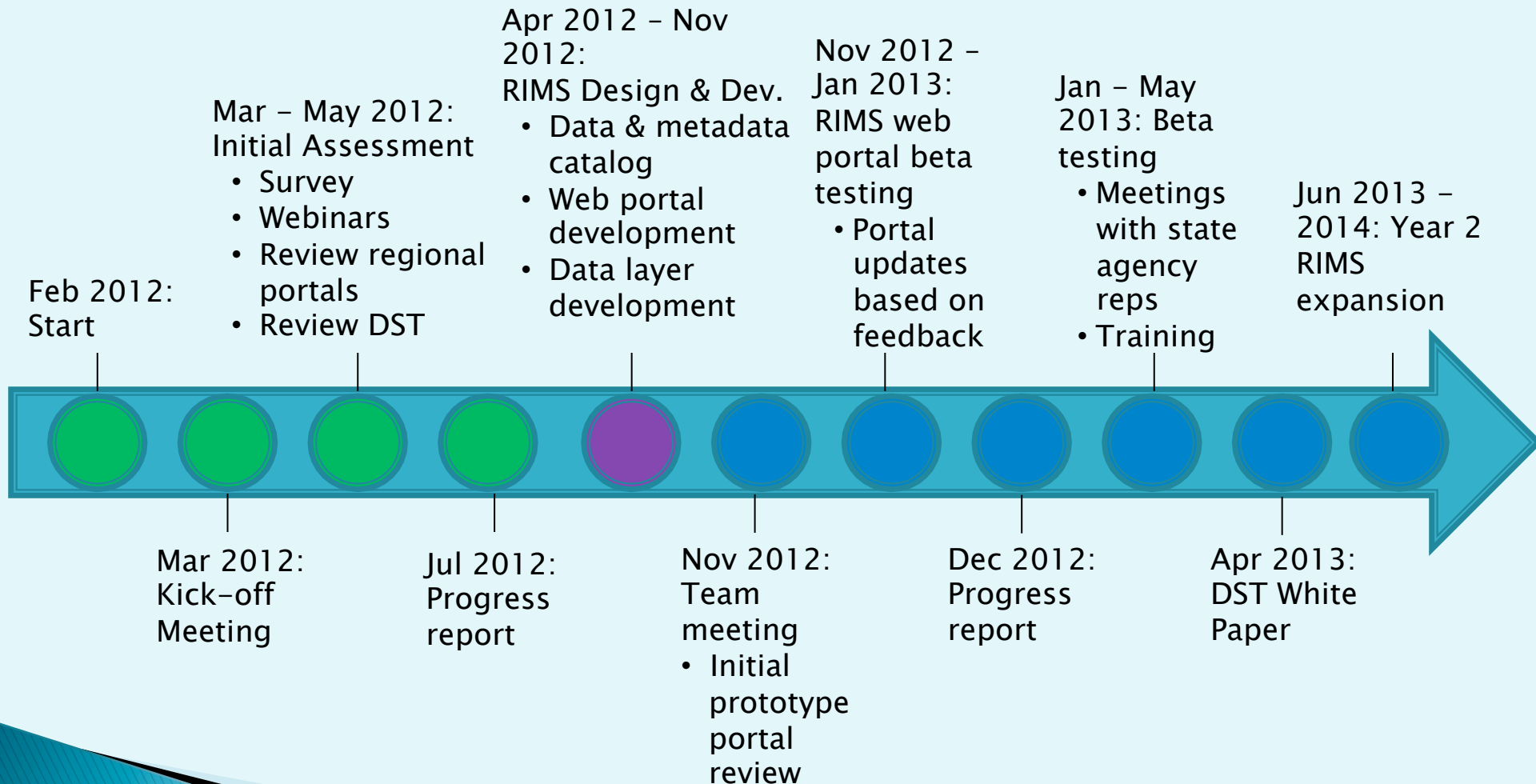


# GSAA RIMS Project Objectives





# GSAA RIMS Timeline



# GSAA RIMS Initial Assessment

- ▶ **Survey purpose:**
  - Assess how managers will use RIMS
  - When: April 27 – May 9, 2012
- ▶ **Who:**
  - State managers in NC, SC, GA & FL
  - 84 respondents
- ▶ **Results – Decisions benefiting from better spatial data:**
  - Habitat protection/conservation
  - Species protection and/or management
  - Sediment management/Ports
- ▶ **Assessment Report available**



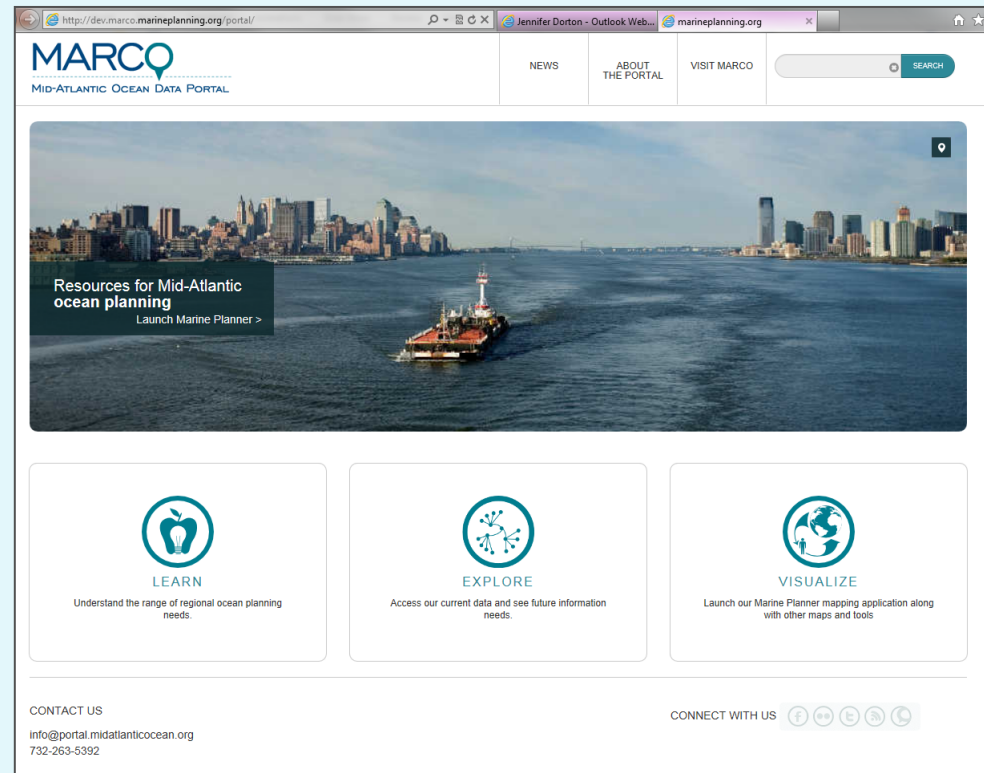
Photo Credit: Mary Conley, TNC



Photo Credit: Mary Conley, TNC

## Design & Develop RIMS

- ▶ Regional data portal review
- ▶ MARCO portal design well received
  - RIMS software engineers collaborating with MARCO technical team (e.g. TNC and Ecotrust)
  - Leverage resources / creating efficiency
    - Code sharing
    - Collaboration on data access from federal data providers



## Design & Develop RIMS

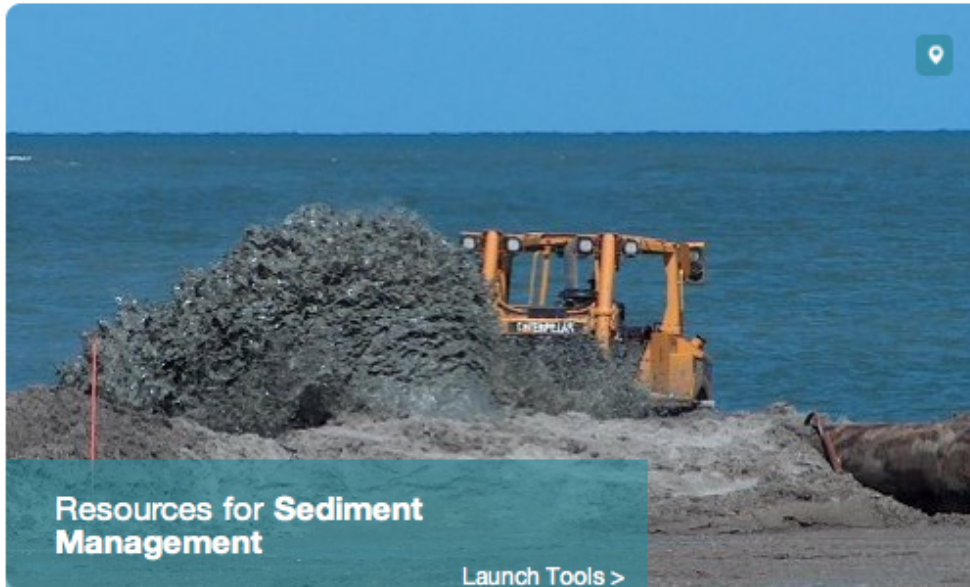
### GSAA DATA PORTAL

ABOUT  
THE PORTAL

Governors' South Atlantic Alliance

North Carolina • South Carolina • Georgia • Florida

SEARCH



Resources for **Sediment  
Management**

Launch Tools >



LEARN

Understand the range of regional coastal  
and ocean planning needs.



EXPLORE

Access our current data and see future  
information needs.



VISUALIZE

Launch our maps and tools



## Design & Develop RIMS

GSAA DATA  RTAL

ABOUT  
THE PORTAL

Governors' South Atlantic Alliance

North Carolina • South Carolina • Georgia • Florida

SEARCH

**LEARN** more about some of the critical coastal and ocean activities along the South Atlantic Coast.



Sediment Management



Habitat Conservation

FUTURE PRIORITY AREA  
(based on feedback from  
Technical Teams)

FUTURE PRIORITY AREA  
(based on feedback from  
Technical Teams)

 **Learn**

Sediment Management  
Habitat Conservation

 **Explore**

Data Catalog

 **Visualize**

Maps and Tools

# Summary

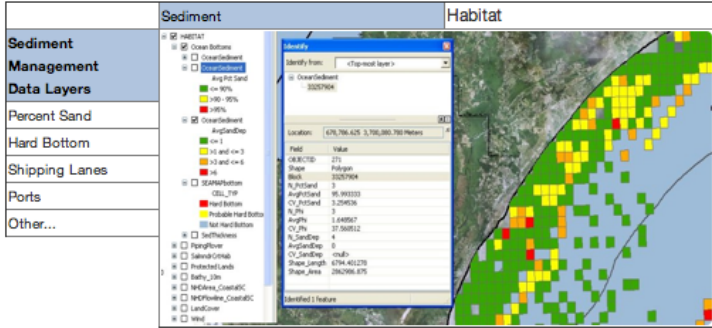
- ▶ On task, on schedule, on budget
- ▶ Next steps
  - Input from Issue teams
  - Prototype development
  - Beta test

GSAA DATA PORTAL

ABOUT  
THE PORTAL

Governors' South Atlantic Alliance  
North Carolina • South Carolina • Georgia • Florida  
 SEARCH

**VISUALIZE** - Launch the coastal and ocean maps and tools.



**Learn**

Sediment Management  
Habitat Conservation

**Explore**

Data Catalog

**Visualize**

Maps and Tools

This site is brought to you in **partnership**



# Governors' South Atlantic Alliance

*North Carolina • South Carolina • Georgia • Florida*

## Questions?